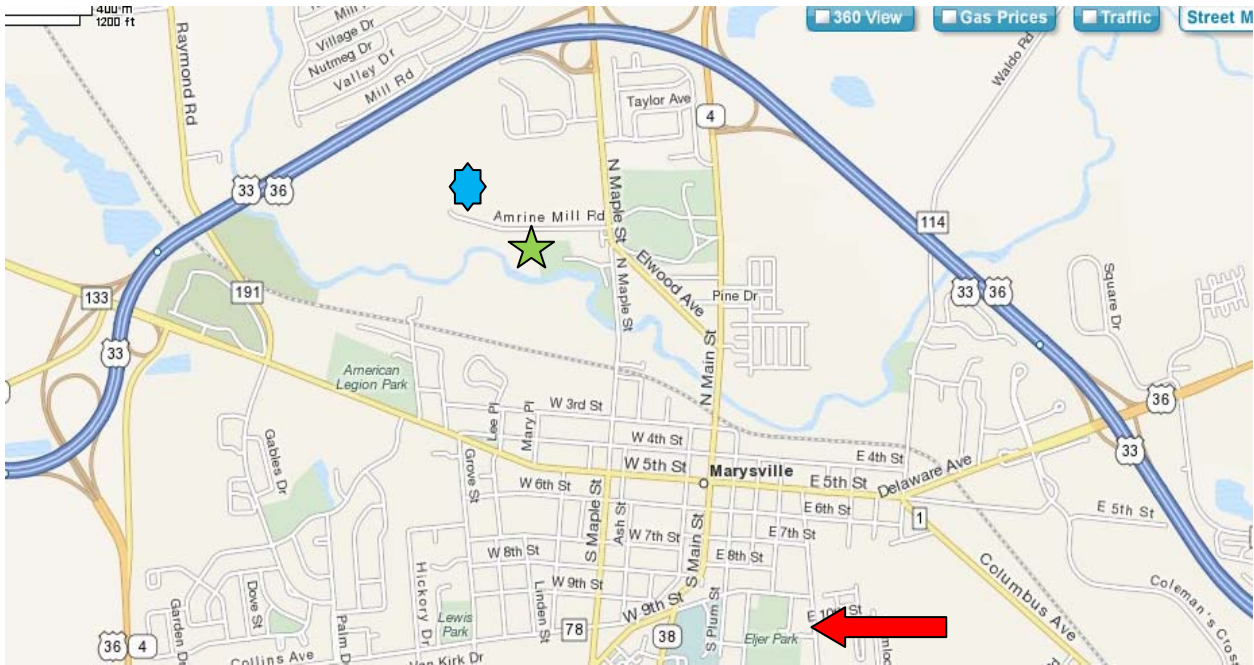


County Home Road Complex →



Eljers Park ←
Marysville High School Complex ★
Schwartzkopf Park (City Fields) ★

Schwartzkopf Park (City Fields A, B and D):

From Marion, Ohio:

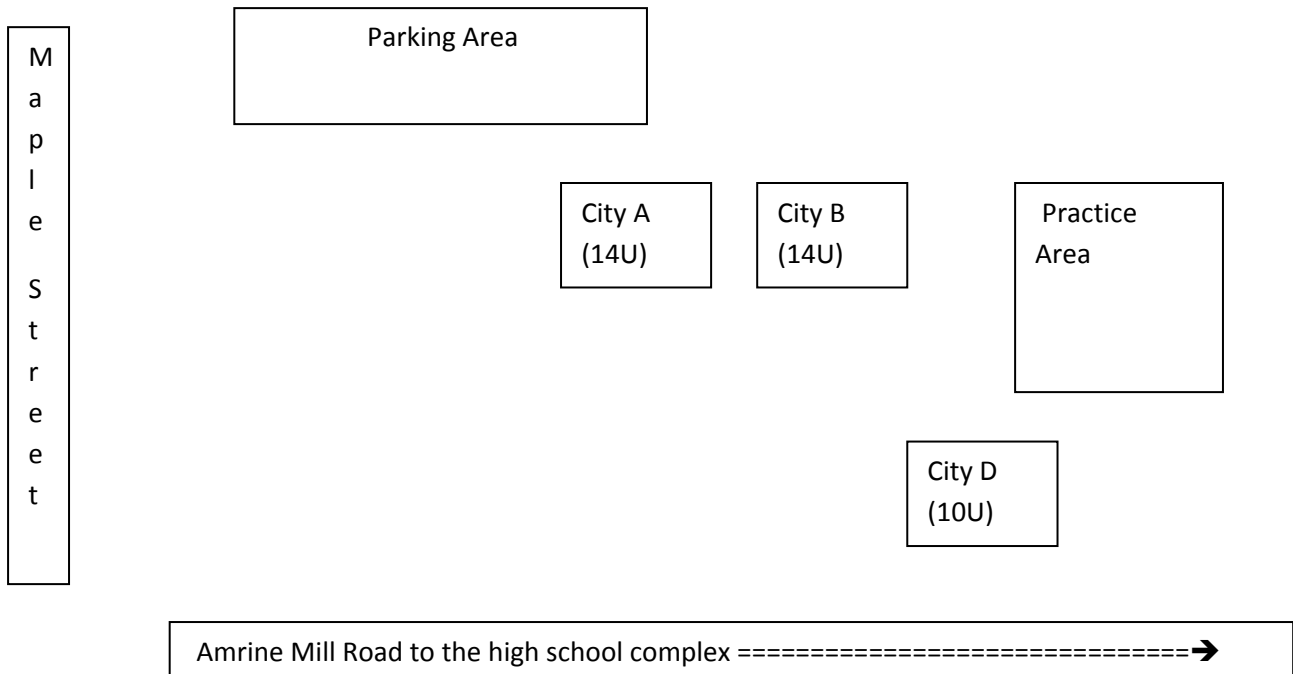
Take St. Rt. 4 to Marysville, Ohio. As you approach Marysville, exit on to US 33 and then immediately exit at St. Rt. 31. At the end of the exit ramp, turn left (business district) and cross over the overpass (heading into Marysville). On Maple Street North, travel approximately $\frac{3}{4}$ mile to the first traffic signal (the Marysville Middle School will be on your right). Travel straight (***do not follow the road to the left***) on Maple Street, just past the traffic signal down the hill and to your right is the park entrance.

From Columbus, Ohio:

Take US 33 West to Marysville, Ohio. Exit on St. Rt. 31. At the end of the exit ramp, turn left (business district) and cross over the overpass (heading into Marysville). On Maple Street North, travel approximately $\frac{3}{4}$ mile to the first traffic signal (the Marysville Middle School will be on your right). Travel straight (***do not follow the road to the left***) on Maple Street, just past the traffic signal down the hill and to your right is the park entrance.

From Bellefontaine, Ohio:

Take US. 33 East to Marysville. Exit on St. Rt. 31. At the end of the exit ramp, turn right (South - heading into Marysville). On Maple Street North, travel approximately $\frac{3}{4}$ mile to the first traffic signal (the Marysville Middle School will be on your right). Travel straight (***do not follow the road to the left***) on Maple Street, just past the traffic signal down the hill and to your right is the park entrance.



County Home Road Complex (CHR1, CHR2, CHR3, CHR4):

From Marion, Ohio:

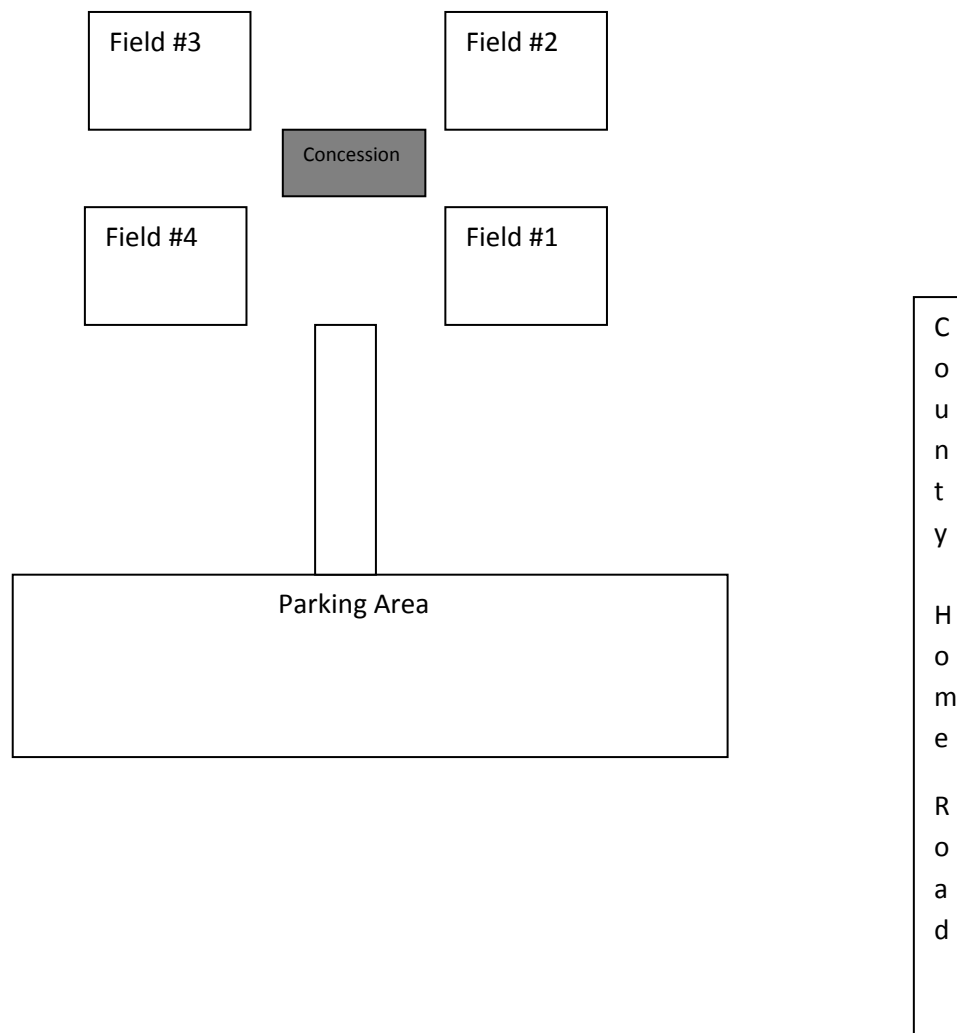
Take St. Rt. 4 to Marysville, Ohio. Prior to US. Rt. 33, turn left on County Home Road. Travel approximately 1 mile to Simmons Road and turn left. The complex is located immediately on your right.

From Columbus, Ohio:

Take US. 33 West to Marysville. Exit on St. Rt. 4 (Marion, Ohio) heading north. Go approximately ½ mile plus & turn right on County Home Road. Travel approximately 1 mile to Simmons Road and turn left. The complex is located immediately on your right.

From Bellefontaine, Ohio:

Take US. 33 East to Marysville. Exit on St. Rt. 4 (Marion, Ohio) turn right, heading north. Go approximately ½ mile and turn right on County Home Road. Travel approximately 1 mile to Simmons Road and turn left. The complex is located immediately on your right.



Marysville High School (HS Var, HS JV, HS D):

From Marion, Ohio:

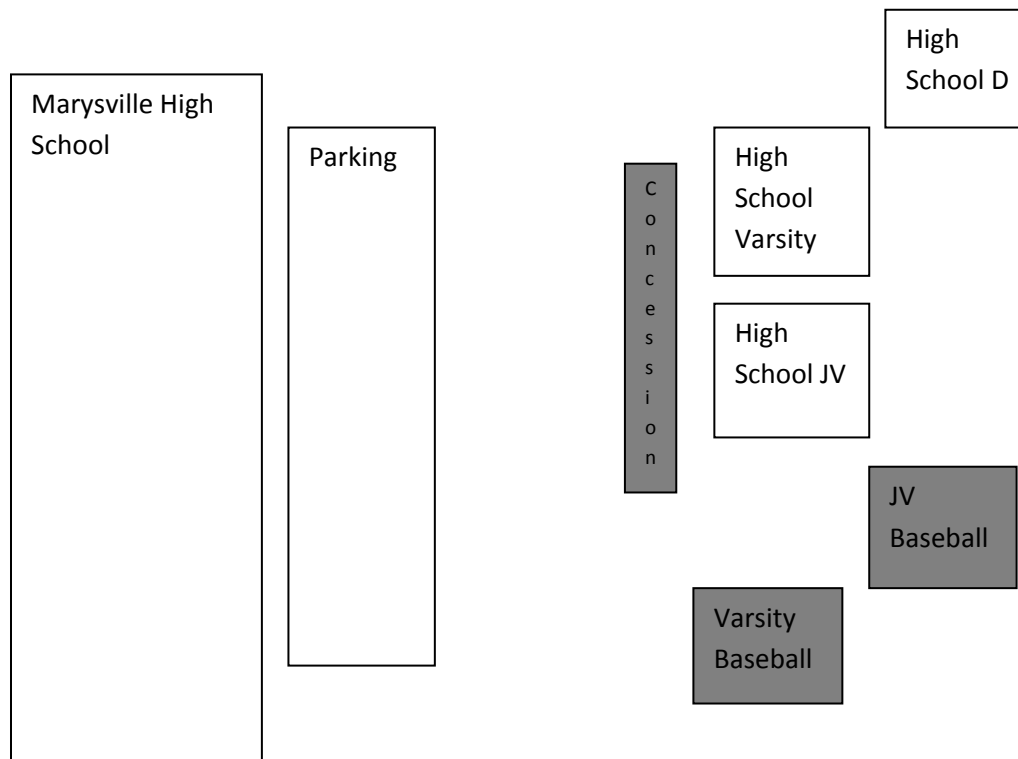
Take St. Rt. 4 to Marysville, Ohio. As you approach Marysville, exit on to US 33 and then immediately exit at St. Rt. 31. At the end of the exit ramp, turn left (business district) and cross over the overpass (heading into Marysville). On Maple Street North, travel approximately $\frac{3}{4}$ mile to the first traffic signal (the Marysville Middle School will be on your right). Turn right on Amrine Mill Road. Follow Amrine Mill Road back about $\frac{1}{4}$ mile and park in the HS Parking lot. The fields will be on your right.

From Columbus, Ohio:

Take US 33 West to Marysville, Ohio. Exit on St. Rt. 31. At the end of the exit ramp, turn left (business district) and cross over the overpass (heading into Marysville). On Maple Street North, travel approximately $\frac{3}{4}$ mile to the first traffic signal (the Marysville Middle School will be on your right). Turn right on Amrine Mill Road. Follow Amrine Mill Road back about $\frac{1}{4}$ mile and park in the HS Parking lot. The fields will be on your right.

From Bellefontaine, Ohio:

Take US. 33 East to Marysville. Exit on St. Rt. 31. At the end of the exit ramp, turn right (South - heading into Marysville). On Maple Street North, travel approximately $\frac{3}{4}$ mile to the first traffic signal (the Marysville Middle School will be on your right). Turn right on Amrine Mill Road. Follow Amrine Mill Road back about $\frac{1}{4}$ mile and park in the HS Parking lot. The fields will be on your right.



Eljer Park (Eljers Big, Eljers Small):

From Marion, Ohio:

Take St. Rt. 4 to Marysville, Ohio. As you enter Marysville St. Rt. 4 becomes Main Street. Follow Main Street through town. As you go through town, Main Street becomes London Avenue / St. Rt. 38. Follow London Avenue to 9th street (just before the hospital). Turn left on 9th street and go two blocks. Eljer Park will be on your right hand side just off 9th street.

From Columbus, Ohio:

Take US 33 West to Marysville, Ohio. Exit on St. Rt. 4 and turn left at the end of the ramp (business district). Cross over the overpass, heading into Marysville. Follow Main Street through town. As you go through town, Main Street becomes London Avenue / St. Rt. 38. Follow London Avenue to 9th street (just before the hospital). Turn left on 9th street and go two blocks. Eljer Park will be on your right hand side just off 9th street.

From Bellefontaine, Ohio:

Take US. 33 East to Marysville. Exit on St. Rt. 4 and turn left at the end of the ramp (business district). Follow Main Street through town. As you go through town, Main Street becomes London Avenue / St. Rt. 38. Follow London Avenue to 9th street (just before the hospital). Turn left on 9th street and go two blocks. Eljer Park will be on your right hand side just off 9th street.

